

Fallon Range Training Complex (FRTC) Intergovernmental Executive Committee (IEC)

March 24, 2025
1:00 p.m. PDT

Package Contents

Page	Title of Document
1-2	FRTC IEC Agenda for March 24, 2025
3-12	Draft Meeting Minutes for Dec. 10, 2024
13-69	Meeting Slide Deck for March 24, 2025

Intergovernmental Executive Committee

Fallon Range Training Complex

Agenda

Monday, March 24, 2025

1:00 PDT

**Virtual Meeting and In-Person at the
Churchill County Commission Chambers**
155 N. Taylor St., Suite 145
Fallon, NV 89406

This meeting will be held virtually pursuant to NRS 241.023.

Join the meeting online:

<https://mantech.zoomgov.com/j/1605893305>

Call in by phone: 1-669-254-5252

Webinar ID: 160 589 3305

Pursuant to NRS 241.020, the Agenda for this meeting has been posted at the following locations: State of Nevada Website (<https://notice.nv.gov/>), the Fallon Range Training Complex (FRTC) Modernization website (www.frtcmodernization.com/IEC), the Clearinghouse website (<http://clearinghouse.nv.gov/>), and the Churchill County Administration Building (155 Taylor St., Fallon, NV 89406).

Please Note:

- Public Comment and/or Questions will be limited to three (3) minutes per person. The Committee reserves the right to reduce the time or limit the total time allowed for public comment and questions.
- Presentations should be approximately 15 minutes in length plus 15 minutes for questions and answers.
- Items on the agenda may be taken out of order, combined, or removed, or discussion delayed, at the discretion of the Committee.
- Documentation and supporting agenda items are available on the FRTC website at www.FRTCmodernization.com/IEC.

1. Call to Order, Welcome, and Roll Call of Committee Members
2. Verification of Agenda Posting
3. Approval of Agenda
4. Public Comment – Three minutes maximum per person. Action will not be taken on the matters considered during this period until specifically included on an agenda as an item.
5. New/Old Business
6. Approval of IEC Meeting Minutes from Dec. 10, 2024
7. Discussion/Possible Action: BLM Update
 - Implementation Strategy Update
8. Discussion/Possible Action: Navy Update
 - Implementation Strategy Update
 - Natural Resources Update
 - Cultural Resources Survey Update
 - Tribal Engagement Update
 - Mining Claims and Payment Process
9. Call for Agenda Items for Next IEC Meeting
10. Scheduling of Next IEC Meeting
11. Public Comment and Questions – Three minutes maximum per person. Action will not be taken on the matters considered during this period until specifically included on an agenda as an item.
12. Adjourn

Intergovernmental Executive Committee

Fallon Range Training Complex

Draft Meeting Minutes

Tuesday, Dec. 10, 2024

2:00 p.m. PST

Virtual Meeting and In-Person at the:

Nevada Department of Agriculture

405 21st St.

Sparks, NV 89431

This meeting was also held virtually pursuant to NRS 241.023.

Join the meeting online: <https://mantech.zoomgov.com/j/1604507273>

Call in by phone: 1-669-254-5252

Webinar ID: 160 450 7273

Pursuant to NRS 241.020, the Agenda for this meeting was posted at the following locations: State of Nevada Website (<https://notice.nv.gov/>), the Fallon Range Training Complex (FRTC) Modernization website (www.frtcmodernization.com/IEC), the Clearinghouse website (<http://clearinghouse.nv.gov/>), and the Churchill County Administration Building (155 Taylor St., Fallon, NV 89406).

Please Note:

- Public Comment was limited to three (3) minutes per person. The Committee reserves the right to reduce the time or limit the total time allowed for public comment.
- Presentations should be approximately 15 minutes in length plus 15 minutes for questions and answers.
- Items on the agenda may be taken out of order, combined, or removed, or discussion delayed, at the direction of the Committee.
- Documentation and supporting agenda items are available on the FRTC website at www.FRTCmodernization.com/IEC

Intergovernmental Executive Committee (IEC) Elected Positions				
Government/Agency	Name	In Person	Zoom	Not Present
Nevada Department of Agriculture	Chair J.J. Goicoechea	√		
Churchill County	Vice Chair Myles Getto	√		
IEC Members				
Government/Agency	Name	In Person	Zoom	Not Present
Department of the Navy	Shane Tanner, Captain	√		
Department of the Navy	Dan Muller, Commander			√
Bureau of Land Management	Jon Raby, State Director			√
Bureau of Land Management	Kim Dow, District Manager	√		
Bureau of Indian Affairs	Colleen LaBelle, WNA Superintendent		√	
Bureau of Indian Affairs	Amy Roberts, Realty Specialist		√	
Nevada Department of Wildlife	Mark Freese, Administrator		√	
Nevada Department of Wildlife	Matt Maples, Administrator, Data and Technology Services Division			√
Nevada Department of Conservation and Natural Resources	James Settelmeyer, Director			√
Nevada Department of Conservation and Natural Resources	Chad Stephens, Deputy Director			√
Nevada Department of Conservation and Natural Resources	Dominique Etchegoyhen, Deputy Director	√		
Nevada Department of Agriculture	J.J. Goicoechea, Director	√		
Nevada Department of Agriculture	Doug Farris, Division Administrator			√
Nevada Division of Minerals	Rob Ghiglieri, Administrator	√		
Churchill County	Myles Getto, Commissioner	√		
Churchill County	Jim Barbee, County Manager	√		
Lyon County	Scott Keller, Commissioner	√		
Lyon County	Andrew Haskin, County Manager		√	
Mineral County	Tina Manzini, Commissioner			√
Pershing County	Shayla Hudson, Commissioner			√
Pershing County	Larry Rackely, Commissioner			√
Nye County	Bruce Jabbour, Commissioner (1069)			√
Nye County	Meagan Labadie, Natural Resources Director			
Eureka County	Rich McKay, Commissioner			√
Eureka County	Jake Tibbitts, Natural Resources Manager		√	

Fallon Paiute Shoshone Tribe	Cathi Tuni, Chairwoman			√
Walker River Paiute Tribe	Andrea Martinez, Chairman			√
Walker River Paiute Tribe	Elveda Martinez, Water Resources Coordinator		√	
Yomba Shoshone Tribe	Marisa Weaselboy			√
Yomba Shoshone Tribe	Darryl Brady, Chairman	√		
Pyramid Lake Paiute Tribe	Steven Wadsworth, Chairman			√
Lovelock Paiute Tribe	Alfred Happy, Chairman			√
Duckwater Shoshone Tribe	Warren Graham, Tribal Chairman and Tribal Historic Preservation Officer			√
Duckwater Shoshone Tribe	Debbie O'Neil, Vice-Chairwoman			√
Battle Mountain Band Te-Moak Tribe of Western Shoshone	Clorinda Guzman, Chairwoman			√
Elko Band Council Te-Moak Tribe of Western Shoshone	Danena Ike, Chairwoman			√
Elko Band Council Te-Moak Tribe of Western Shoshone	Leah Brady, Council Member			√
Fort McDermitt Paiute and Shoshone Tribes	Lanina Bell, Chairperson			√
Reno-Sparks Indian Colony	Daryl "Doug" Gardipe, Chairman			√
South Fork Band Council Te-Moak Tribe of Western Shoshone	Duane Garcia, Chairman			√
Washoe Tribe of Nevada and California	Serrell Smokey, Chairman			√
Wells Band Council Te-Moak Tribe of Western Shoshone	Andrea Wood, Vice Chairwoman			√
Winnemucca Indian Colony of Nevada	Judy Rojo, Chairwoman			√
Summit Lake Paiute Tribe	Randi Lone Eagle, Chairwoman			√
Summit Lake Paiute Tribe	Nedra Crane, Vice Chairwoman			√
Te-Moak Tribe of Western Shoshone	Vacant			
Yerington Paiute Tribe	Elwood Emm, Chairman			√

IEC Liaisons and Support

Government/Agency	Name	In Person	Zoom	Not Present
Naval Air Station Fallon	Toni Burton, Tribal Coordinator	√		
Naval Air Station Fallon	Robin Schofield, Community Planning and Liaison Officer	√		
ManTech	Allison Turner, Moderator	√		

Call to Order, Welcome, and Roll Call of Committee Members

- IEC Chair J.J. Goicoechea called the meeting to order at 2:04 p.m.
- Ms. Toni Burton, NAS Fallon Tribal Coordinator, called roll. The list of attendees/absentees is above.

Verification of Agenda Posting

- The agenda for this meeting was posted in accordance with NRS 241.020.

Approval of Agenda

- No additions or corrections to the agenda were received. Captain Shane Tanner, NAS Fallon, motioned for approval of the agenda; IEC Vice Chair Myles Getto, Churchill County, seconded the motion. The agenda was approved with no changes.

Public Comment

- IEC Chair J.J. Goicoechea opened the floor for public comments on the agenda, noting a three-minute time limit per person. No public comments were received during this comment period. The public comment period was closed.

New/Old Business

- *FRTC Website Update.* The modernization website is frequently updated with the most current schedule and status of commitments. A new webpage for frequently asked questions and answers (FAQs) is now available, and currently includes general FAQs and real-estate specific FAQs. Questions regarding mining issues will be added in the future.

Approval of Meeting Minutes from Sept. 18, 2024

- Captain Tanner motioned for approval of the September meeting minutes; Vice Chair Getto seconded the motion. Meeting minutes were approved with no changes.

Discussion/Possible Action: BLM Update

(Please refer to the presentation slides in the IEC member package for additional details from the presentations)

Ms. Kim Dow, BLM District Manager, updated the IEC on the BLM implementation strategy. Ms. Dow informed the IEC of BLM's recent hiring of additional staff to support this project.

Grazing Actions

Mr. Mark Mazza, Assistant Field Manager for the Winnemucca Stillwater Field Office, provided an update on grazing actions.

- The current focus for grazing is a desktop analysis for the Animal Unit Month (AUM) reductions for the two B-16 grazing permits.
- BLM is also working on monitoring allotments for all withdrawal-affected allotments (B-16, B-17, and B-20). The AUM reductions for B-16 are based on GIS mapping data and the rationale documented in the supplemental grazing study in the Navy's Environmental Impact Statement (EIS).

- Based on regulations, decisions for new permits would be two years after notifications are received. That equates to July 13, 2025, for the Horse Mountain allotment and May 9, 2025, for the Lahontan allotment. The annual grazing season for these allotments begins Nov. 1 and ends March 31.
- Monitoring plans will be a summary of all data needed to issue a fully processed grazing permit. Where more substantial changes could be implemented, such as new range improvements, faster rotations, changes in grazing dates, etc., data would be collected by BLM and through contracts and partner agreements.
- The current plan is for an initial reduction of AUMs for B-16 affected allotments, then a fully processed grazing permit based on the new boundary. Once grazing changes are in place, monitoring would occur for three years.
- Monitoring of allotments affected by B-16 will start after fences are in place and cattle are limited to new boundary.
- The plan for B-17 and B-20 is to fully process the permits so the full suite of changes, such as the dates, pastures, AUM numbers, and range improvements could be implemented once the grazing closure begins.
- With the current timeline, all permits would be fully processed by 2031.

Cadastral Update

Ms. Kathryn Dyer, BLM Acting Field Manager, provided an update on cadastral efforts.

- B-16 status: On schedule. Four surveys were filed on Sept. 25, 2024. BLM continues to work on the remaining survey services. The Sand Canyon Road realignment right-of-way (ROW) will determine timelines for the northwest boundary surveys.
- B-17 and B-20 status: Planning is underway. BLM is supporting Naval Facilities Engineering Systems Command Southwest (NAVFAC SW) with the development of a contract to survey and locate 120 miles of range boundary for fencing requirements. BLM planning is underway for areas requiring Federal Authority Surveys. The Final Draft of the Statement of Work and Cost Estimate were transmitted to the Navy on Oct. 31, 2024.
- Section 2907(b) of the Fiscal Year (FY) 2023 National Defense Authorization Act (NDAA) addresses public purpose conveyances to Churchill County and the City of Fallon. Land conveyances are in progress and the preliminary coordination meeting was held with Churchill County and representatives of Resource Concepts, Inc. (RCI). Fifteen Land Surveyor Reports were submitted to the BLM Carson City District Office and one is pending subject to coordination.
- Section 2907(c) of the NDAA addresses exchanges between Churchill County and the U.S. Department of the Interior (DOI) and is in progress. Ten survey reports transmitted to the BLM Carson City District Office.
- Section 2922 of the NDAA addresses conveyances to Lander County and is in progress. Preliminary coordination with Lander County and the U.S. Forest Service was completed in January 2024. The U.S. Forest Service will execute all survey needs for Forest Service lands. BLM will confirm any survey needs for parcels to be conveyed in coordination with BLM Winnemucca District.
- Section 2988 of the NDAA addresses the resolution of Walker River Paiute Tribe claims and has not yet been initiated. Survey actions cannot be initiated until the required environmental assessment by the Bureau of Indian Affairs (BIA) is complete and trust lands are identified. Once the tribe determines the lands for transfer, then survey needs will be identified and coordinated.

- Section 2989 of the NDAA addresses land to be held in Trust for the Fallon Paiute Shoshone Tribe and is in progress. BLM Land Status Records were updated to show the new lands held in Trust. Required surveys are underway.

Real Estate Update

Ms. Shedra Rakestraw, BLM Assistant Real Estate Manager for the Carson City District, updated the IEC on five real estate actions.

- State Route 361 Realignment
 - Nevada Department of Transportation (NDOT) is the lead agency and is working with the Federal Highway Administration (FHWA) and BLM. NDOT has collected data and initiated environmental screening efforts. BLM, NDOT, and FHWA held an onsite field visit of the proposed SR-361 realignment on Sept. 10. Another onsite field visit may be scheduled. BLM attended the public meeting at Gabbs High School on Dec. 3, 2024, where questions from the public were answered. Once CA Group Inc. finishes baseline studies and reports, the BLM Interdisciplinary Team will review.
- B-16 Sand Canyon Road Realignment
 - BLM is the lead agency on the Environmental Assessment (EA). The closure and realignment of a portion of the existing Sand Canyon Road will impact the community. The NEPA baseline contract was awarded, and a kickoff meeting was held with the contractor, the Bureau of Reclamation (BOR), and BLM on Nov. 18, 2024. The contractor will conduct baseline surveys through spring of 2025. Next, BLM and BOR will discuss road maintenance options.
- Section 2988 – Bureau of Indian Affairs – Walker River Paiute Tribe
 - BIA is the lead agency for the Environmental Site Assessment (ESA) with a 1-year timeline. The ESA is valid for six months (180 days) after it is completed, the ESA was submitted May 8th, 2024 and the six month timeline expired Nov. 4, 2024. BLM will wait to hear from BIA and the Walker River Paiute Tribe to determine how to move forward. BIA and the Walker River Paiute Tribe have been in communication.
 - Chair Goicoechea asked if the ESA would be renewed as is beyond the 180 days of validity. Ms. Dow stated that a review would be required for the ESA, it doesn't automatically update as is. It will have to be reviewed to ensure the information is still accurate and then be resubmitted.
 - Ms. Elveda Martinez, Walker River Paiute Tribe, stated that there were "environmental issues" on their respective land parcel and the tribe's council was requesting cleanup. Ms. Dow stated that BLM and the Bureau of Indian Affairs would clean up.
- Section 2907 – Land Conveyances and Exchanges
 - Identified for land exchange are 25,386 acres of Churchill County lands and 13,920 acres of federal lands. Section 2907 also identifies 6,892 acres of federal land for conveyance to Churchill County for the purpose of constructing a new fire station, expanding the wastewater treatment facility, operating at existing gravel pits and rock quarries, and constructing and operating public recreational facilities. Approximately 212 acres will be conveyed to the City of Fallon. BLM submitted questions to DOI solicitors for opinion about the flexibility on land exchanges. BOR and Churchill County are discussing priority parcels to be exchanged. Meetings will be scheduled with Churchill County to discuss priorities, timelines, and next steps.
- Section 2908 – Checkerboard Resolution Area

- The focus for DOI, Churchill County, and landowners in Churchill County is to consolidate federal land and non-federal land ownership in Churchill County. BLM and BOR met monthly to discuss agency processes for consideration and the creation of a checkerboard implementation strategy plan. A draft plan will be presented to Churchill County and feedback will be requested. Resource Concepts Inc. submitted a market analysis. BLM is working with resource staff to gather additional information on affected areas in the checkerboard area.

Discussion/Possible Action: Navy Update

(Please refer to the presentation slides in the IEC member package for additional details from the presentations)

- **Introduction**

Captain Tanner introduced Ms. Marie Dreyer, the temporary FRTC Modernization Program Manager, who has stepped in for Ms. Liz Barris. He also introduced Navy presenters and the agenda. Captain Tanner signed a one-year extension for the Programmatic Agreement and progress has been made on the Tribal Access Memorandum of Agreement (MOA).

- **Legislative/Implementation Update**

Ms. Dreyer provided an overview on the FRTC modernization, the military construction (MILCON) program, FY25 plan updates and Year 3 implementation goals, an overall range overview, and where to find more information.

- FRTC Modernization Overview:
 - The overview slide presented a map that showed each task that must be completed to expand each range and the anticipated year of completion.
 - This overview shows each large-scale task, infrastructure project, and funding source used to complete each task.
- Year 3 Implementation:
 - The Navy has made five offers for private land acquisition for Dixie Valley Training Area and B-17; four are in escrow.
 - Two offers have been made for B-16 grazing payments.
 - The Navy has initiated procurement of contracts to start B-16 fencing construction.
 - The Navy is in the pre-planning NEPA stage for B-16 range improvements.
 - Initial notifications are underway for B-20 private land acquisition.
- Year 3 Non-Range-Specific Tasks:
 - The integrated natural resources management plan (INRMP) will be completed by May 2025 and NEPA actions will start.
 - The Wildland Fire Management Plan will be completed by September 2025.
 - New conservation law enforcement officers will be hired. Once the advertisement for those jobs is available it will be announced via an email blast through the FRTC Modernization website.
 - Sage grouse noise pilot study draft data summary for FY24 underway.
- Long-range plan is dependent of funding, NDAA appropriations happening at the year expected, and actions of stakeholder partners.

- Project website is updated quarterly; please see the Project Updates page for most current information. The Project Updates page has been updated to be arranged by range and non-range specific topics to make it easier to track progress.

- **Natural Resources Update**

Ms. Ann Schofield, NAS Fallon conservation manager, updated the IEC on the Navy's natural resources program.

- Sage Grouse Noise Study: First year of field work concluded in summer 2024. The U.S Geological Survey (USGS) and Nevada Department of Wildlife (NDOW) are monitoring leks both inside and outside current airspace. Airspace has not changed, but it will in the future. Monitoring the leks is to establish a baseline. Field work included use of sound recorders and video cameras to get a better sense of behavioral responses to aircraft overflights. The second year of the pilot study is fully funded. An initial analysis report planned for late January 2025.
- Integrated Natural Resources Management Plan (INRMP): Draft will be available for stakeholder review in late January. More time was needed to revise goals and objectives, update list of species, and incorporate newly listed species like the Dixie Valley toad and species that are under review, such as the monarch, the Pinyon jay, and the pygmy rabbit. Once the INRMP is near a final draft, a NEPA analysis of the plan will begin. The INRMP will not be signed until NEPA analysis is complete.
- Wildland Fire Management Plan (WFMP): A draft plan is expected to be available for stakeholder review late January or February 2025. The Navy has evaluated fire risks on the expanded ranges and determined where new fuel breaks may be appropriate. An EA is planned for the revised WFMP and will be awarded in 2025. The Navy will work with the USGS Fire Science Center to integrate the latest scientific information.

- **Cultural Resources Update**

Mr. Mike Baskerville, archaeologist at NAS Fallon, updated the IEC on the Navy's cultural resources program.

- B-20 cultural resource inventory survey: The total inventory area is 118,000 acres. Archaeological crews have inventoried approximately 75,443 acres (approximately 65%) to date. Inventory has documented sites along the margins of B-20 expansion area. Each field crew has a minimum of one Native American Archaeological Technician assigned. The Navy is contracting with a new company to complete the inventories for the 40,000 remaining and any private lands purchased in the future.
- B-17 cultural resource survey: Work has commenced on the inventory of 241,025 acres within the B-17 expansion area. Approximately 36,827 acres have been inventoried, contracts have been awarded to cover the remaining area. A draft work plan has been developed for tribal participation in these inventories, and it is in process of being forwarded to the tribes for their review and comment.
- Documented Results:
 - B-16 cultural resource inventories located and documented 193 cultural properties.
 - Property types include:
 - Lithic scatters

- Quarries (including two obsidian)
 - Pictograph sites
 - Historic roads
 - Refuse scatters
 - Mines
 - Corrals
- Ethnographic and Traditional Cultural Properties Studies: The Navy reviewed the Ethnographic Study and is currently reviewing the Traditional Cultural Properties report. Once the Navy has completed its review, the reports will be sent out to the Tribes for review.
- Fallon Programmatic Agreement (PA) and Integrated Cultural Resources Management Plan (ICRMP) development: The Draft PA is complete and was sent to Tribal, county, and local governments and interested third parties. The revised draft was sent to the Advisory Council on Historic Preservation (ACHP) and the Nevada State Historic Preservation Office (SHPO) for review. The 2011 PA has been amended to remain in effect until Dec. 24, 2025. It is expected that a new PA will go into effect before that time. Development of a new ICRMP has started. The Draft ICRMP was expected in December 2024 but the Navy received lots of requests for additional information from the contractor, draft is now expected in the next 2-3 months.
- **Tribal Engagement Update**

Ms. Toni Burton, NAS Fallon Tribal Relations Coordinator, updated the IEC on the Navy's Tribal Engagement program.

 - Cultural Resource Survey Reorganization: The Navy is restructuring the method of surveys to enhance data collection of Tribal perspectives on sites and areas of traditional cultural importance. Tribal monitors will field-review existing survey results while providing additional Tribal perspective. A draft work plan is being sent out to the Tribes, the Navy is looking for feedback on it and to work with the Tribes to produce a final product.
 - Draft PA: The PA has been extended to December 2025. Feedback from tribes will be requested on a new draft version that will be sent out. Once Tribal elections have settled the Navy will reach out to the Tribes to ensure feedback and input is being received from the Tribes.
 - Tribal Access MOA: The purpose of the MOA is to establish a procedure for accessing ranges that captures the needs of both Tribes and the Navy. The Navy received feedback from the Fallon Paiute-Shoshone Tribe and is moving to a final draft MOA. Currently waiting on signature from the Fallon Paiute-Shoshone Tribe and then the Navy will move forward with reaching out to other Tribes for signatures.

Call for Agenda Items for Next IEC Meeting

- The Navy will provide an update on the mining claims and payment process.

Scheduling of Next IEC Meeting

- The next IEC meeting will be held during the weeks of March 10-21. A poll will be sent out for the members to vote for their preferred date and time.

Public Question and Comment

During the public question and comment session, two questions were typed into the Zoom Q&A by Anonymous Attendees:

- Is there a hard date when the Slate Mountain vicinity will be closed to the public?
 - Ms. Schofield recommended viewing the schedule on the project website, as that is the most current estimate of when that area will be closed.
- There was a sonic boom in Fallon last Friday. Was that part of your stage grouse noise study? Was the aircraft in the supersonic operating range in Dixie Valley.
 - Captain Tanner stated that there was a sonic boom, it was not part of the sage grouse study, and it occurred in the supersonic area. Ms. Schofield added that there are not prescribed flights for the noise study; they are using actual training operations to monitor sage grouse in their natural environment.
- No further public questions or comments were made during this comment period. The public comment period was closed.

Adjourn

- Chair J.J. Goicoechea called for a motion to adjourn the meeting. Captain Tanner made the motion, seconded by Vice Chair Getto. The meeting was adjourned at 3:10 p.m.

Intergovernmental Executive Committee

March 24, 2025

1:00 p.m. PDT

Churchill County Commission Chambers

155 N. Taylor St., Suite 145

Fallon, NV 89406

Join the meeting online:

<https://mantech.zoomgov.com/j/1605893305>

Call in by phone: 1-669-254-5252

Webinar ID: 160 589 3305

Welcome and Member Roll Call

- Navy
- BLM
- BIA
- NDOW
- Nevada Dept. of Agriculture
- Nevada DCNR
- Nevada Division of Minerals
- County Commissioners
 - Churchill
 - Lyon
 - Mineral
 - Pershing
 - Nye
 - Eureka
- Tribal Representatives
 - Fallon Paiute Shoshone Tribe
 - Walker River Paiute Tribe
- Tribal Representatives (continued)
 - Yomba Shoshone Tribe
 - Pyramid Lake Paiute Tribe
 - Lovelock Paiute Tribe
 - Duckwater Shoshone Tribe
 - Battle Mountain Band Te-Moak Tribe of Western Shoshone
 - Elko Band Council Te-Moak Tribe of Western Shoshone
 - Fort McDermitt Paiute and Shoshone Tribes
 - Reno-Sparks Indian Colony
 - South Fork Band Council Te-Moak Tribe of Western Shoshone
 - Washoe Tribe of Nevada and California
 - Wells Band Council Te-Moak Tribe of Western Shoshone
 - Winnemucca Indian Colony of Nevada
 - Summit Lake Paiute Tribe
 - Te-Moak Tribe of Western Shoshone
 - Yerington Paiute Tribe


March 24, 2025 IEC Agenda

- Call to Order, Welcome, Member Roll Call
- Verification of Agenda Posting
- Approval of Agenda
- Public Comment
- New/Old Business
- Approval of Dec. 10 Meeting Minutes
- Discussion/Possible Action: BLM Update
 - Implementation Strategy Update
- Discussion/Possible Action: Navy Update
 - Implementation Strategy Update
 - Natural Resources Update
 - Cultural Resources Survey Update
 - Tribal Engagement Update
 - Mining Claims and Payment Process
- Call for Agenda Items for Next IEC Meeting
- Scheduling of Next IEC Meeting
- Public Comment and Questions
- Adjourn

Commenting Instructions

USING ZOOM DESKTOP OR MOBILE APPLICATION

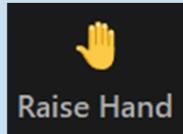
Type Your Comment



- 1) Click on the Q&A icon.
- 2) Type your name, organization (if applicable), and comment.
- 3) Your comment will be read by the moderator.



Speak Your Comment



- 1) Click on the RAISE HAND icon.
- 2) When it is your turn, the moderator will announce your name and prompt you to unmute your microphone.
- 3) Speak your name, organization (if applicable), and comment.



USING THE TELEPHONE

- 1) Press *9 to indicate you have a comment.
- 2) When it is your turn, the moderator will announce the last 4 digits of your phone number and ask you to unmute your audio by pressing *6.
- 3) If your phone has a mute feature, make sure your phone is not muted.
- 4) Press *6 to unmute or mute yourself.
- 5) Speak your name, organization (if applicable), and comment.



Timer

- 3-minute maximum per person
- Be courteous and respectful!
- The Committee reserves the right to reduce the time or limit the total time allowed for public comment.

New/Old Business

- None

Approve Dec. 10, 2024 Meeting Minutes

- Draft meeting minutes included in FRTC IEC meeting package
- No changes received on draft minutes



U.S. Department of the Interior
Bureau of Land Management

NDAA

BLM related actions in the NDAA

- Grazing
- Cadastral
- Realty Actions



Grazing Permits and Land Health Assessments Timeline for Allotments affected by Withdrawal

NDAA Withdrawals	FY 25				FY 26				FY 27				FY 28				FY 29				FY 30				FY 31				FY 32			
	Q1	Q2	Q3	Q4	Q1	Q2	Q3	Q4	Q1	Q2	Q3	Q4	Q1	Q2	Q3	Q4	Q1	Q2	Q3	Q4	Q1	Q2	Q3	Q4	Q1	Q2	Q3	Q4				
B-16																																
Lahontan and Horse Mountain	AUM Reduction				Grazing Permit Renewal Monitoring								Writing Permit Renewals																			
B-17																																
Bell Flat, Eastgate, La Beau Flat, and Phillip Well	Grazing Permit Renewal Monitoring																Writing Permit Renewals															
B-20																																
Copper Kettle and White Cloud	Grazing Permit Renewal Monitoring																Writing Permit Renewals															

*Allotments in the Winnemucca District will follow a similar timeframe based on their area/withdrawal

- Preliminary work for new decisions and permits with the B-16 allotments
- Planning for monitoring requirements
- B-16 permit renewals will be two phases
- B-17 and B-20 permit renewals will be one phase



Monitoring Plans



- An Interdisciplinary team (Hydrologist/Soils, Range Specialist, Wildlife Biologist) has completed monitoring plans for the affected allotments
- They include a variety of qualitative and quantitative study methods to assess Soils, Vegetation, Riparian Areas, Water Quality and Wildlife habitat



Monitoring Plans

Bombing Range 16 (Lahontan & Horse Mountain)

6 Ground Cover and Frequency plots

12 Trend Study - Photo Plot Methods

40 Terrestrial Assessment Inventory and Monitoring (AIM) plots

28 Project Inspections and Maintenance Records

Presence/Absence monitoring of noxious weeds to be monitored.

Presence/Absence monitoring of a sensitive status plant species

1 Herd Management Area Monitoring using Henneke body scoring system and key forage utilization transects

40 Interpreting Indicators of Rangeland Health (IIRH)/Describing Indicators of Rangeland Health (DIRH) plots

20-40 key forage transect during a 2–3-year period for developing a use pattern map

1 Wetland/Riparian Assessment Inventory and Monitoring (W/R AIM)

1 Riparian Proper Functioning Condition (PFC) Site

Example: Summary of monitoring needs table for the B-16 allotments

- Monitoring sites were decided based on the existence of already established plots, known populations or habitat, and a spatially balanced and representative plot selection based on Disturbance Response Groups (DRGs)
- While monitoring is being conducted, and the land health assessment is being written, permittees can collaborate with BLM to provide data, attend monitoring days and develop a proposal for their new grazing system.



CADASTRAL UPDATES:

SEC. 2981. WITHDRAWAL AND RESERVATION OF PUBLIC LAND -

Range B-16 Status: On Schedule – subject to funding

- Four surveys (Groups 1005, 1006, 1007, 1008) filed on 25 September 2024
- Continued work on remaining B-16 survey services
- Sand Canyon Road realignment and ROW will determine northwest boundary survey timelines

Range B-17 & Range B-20 Status: Planning Underway

- *Survey Contract:*
 - BLM supporting NAVFAC SW with survey contract to locate 120 miles of range boundary for fencing requirements
- *BLM Federal Authority Surveys and Field Investigations:*
 - BLM planning and surveys underway for areas requiring Federal Authority Surveys



CADASTRAL UPDATES, CONTINUED:

SEC. 2907(b). PUBLIC PURPOSE CONVEYANCES to Churchill County and the City of Fallon

- **Status: In Progress**
- Preliminary coordination meeting with Churchill County and RCI representatives completed
- 15 Land Surveyor Reports submitted to CCDO; 1 pending subject to coordination

SEC. 2907(c). EXCHANGES between Churchill County and DOI

- **Status: In Progress**
- 10 Land Surveyor Reports transmitted to CCDO
- Cost Estimates provided to management.



CADASTRAL UPDATES, CONTINUED:

SEC. 2922. CONVEYANCES TO LANDER COUNTY, NEVADA

- **Status: In Progress**
- US Forest Service will be executing all survey needs for US Forest Service Lands
- BLM will be confirming any survey needs for parcels to be conveyed in coordination with BLM Battle Mountain District. Coordinating Land Survey Services Requests with District



CADASTRAL UPDATES, CONTINUED:

SEC. 2988 - RESOLUTION OF WALKER RIVER PAIUTE TRIBE CLAIMS

- **Status: Not Initiated**
- Once Tribe determines lands for transfer, survey needs will need to be identified and coordinated

SEC. 2989 - LAND TO BE HELD IN TRUST FOR THE FALLON PAIUTE SHOSHONE TRIBE

- **Status: In Progress**
- BLM Land Status Records have been updated to show the new lands held in Trust
- Required Surveys are underway



- State Route 361 realignment
- B-16 Sand Canyon road realignment
- Section 2988- Bureau of Indian Affairs - Walker River Paiute Tribe
- Section 2907 - Land Conveyances and Exchanges
- Section 2908 - Checkerboard Resolution Area



State Route 361 realignment

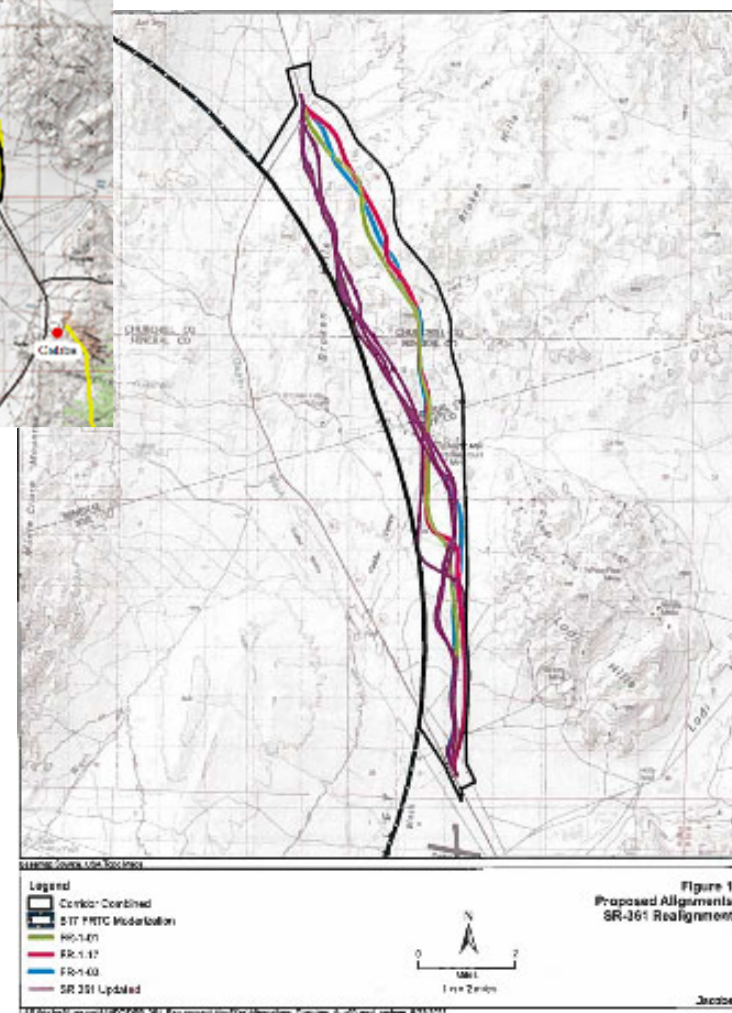
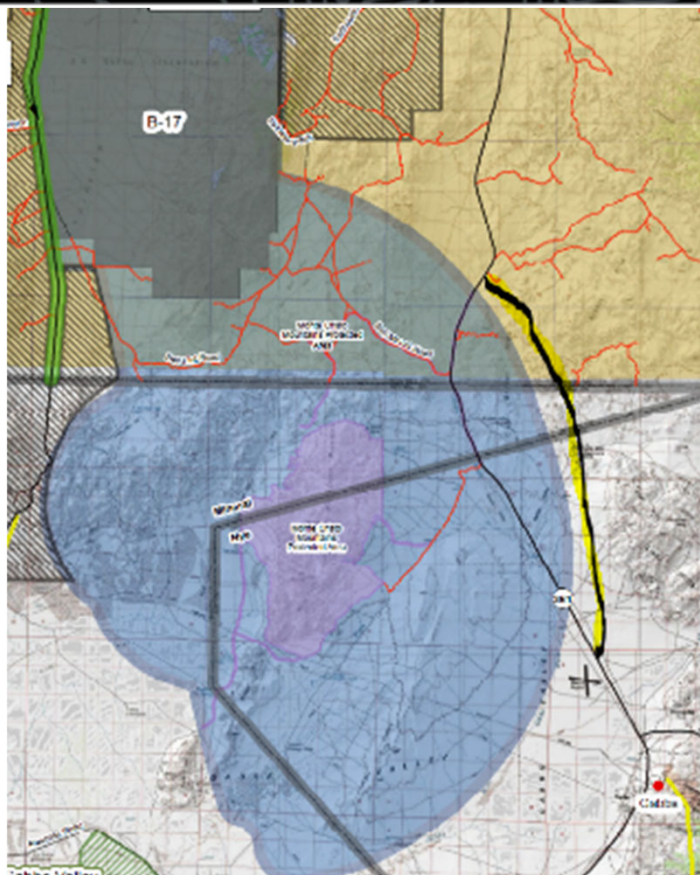
This project is functioning under the MOU between FHWA, NDOT, and BLM.

Community Impact: Result in the portion of SR361 going through the expanded B17 WDZ. Rerouting the road to the exterior side of the Navy expansion.

Completed: Attended public scoping meeting at Gabbs High School Dec. 3.

Current: Once CA Group, Inc./NDOT finishes baseline studies and reports, BLM IDT will review reports.

Next: Review Preliminary EA early summer 2025





B-16 Sand Canyon road realignment

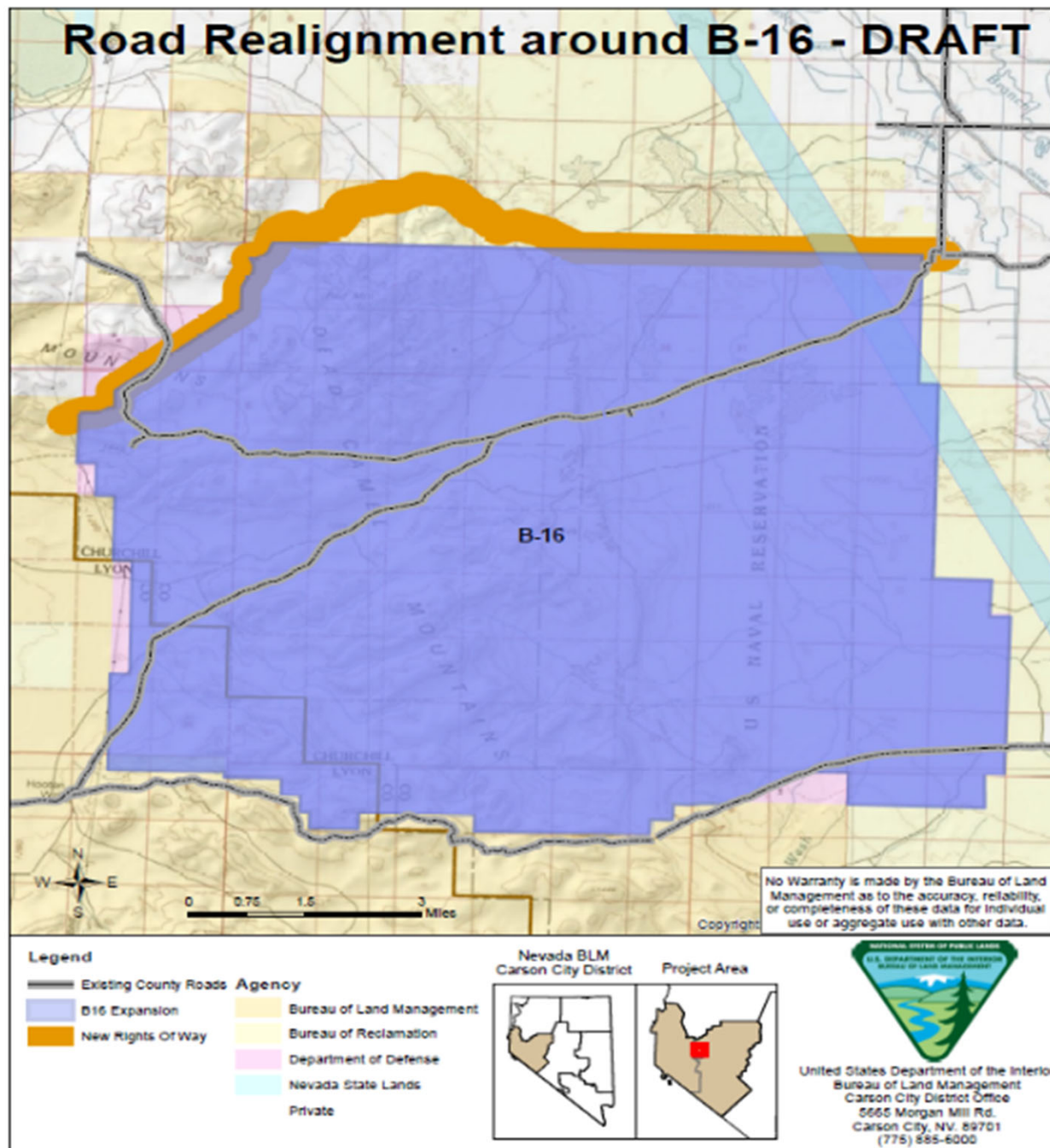
BLM is the lead agency on the NEPA analysis.

Community Impact: Result in the closure of a portion of the existing Sand Canyon Road to general traffic and will be realigned.

Completed: Had multiple meetings with Navy and BOR about action plan on NEPA and funding

Current: Contractor conducting baseline surveys through spring of 2025.

Next: BLM, BOR, and Navy discuss road maintenance and construction options.





Bureau of Indian Affairs - Walker River Paiute Tribe

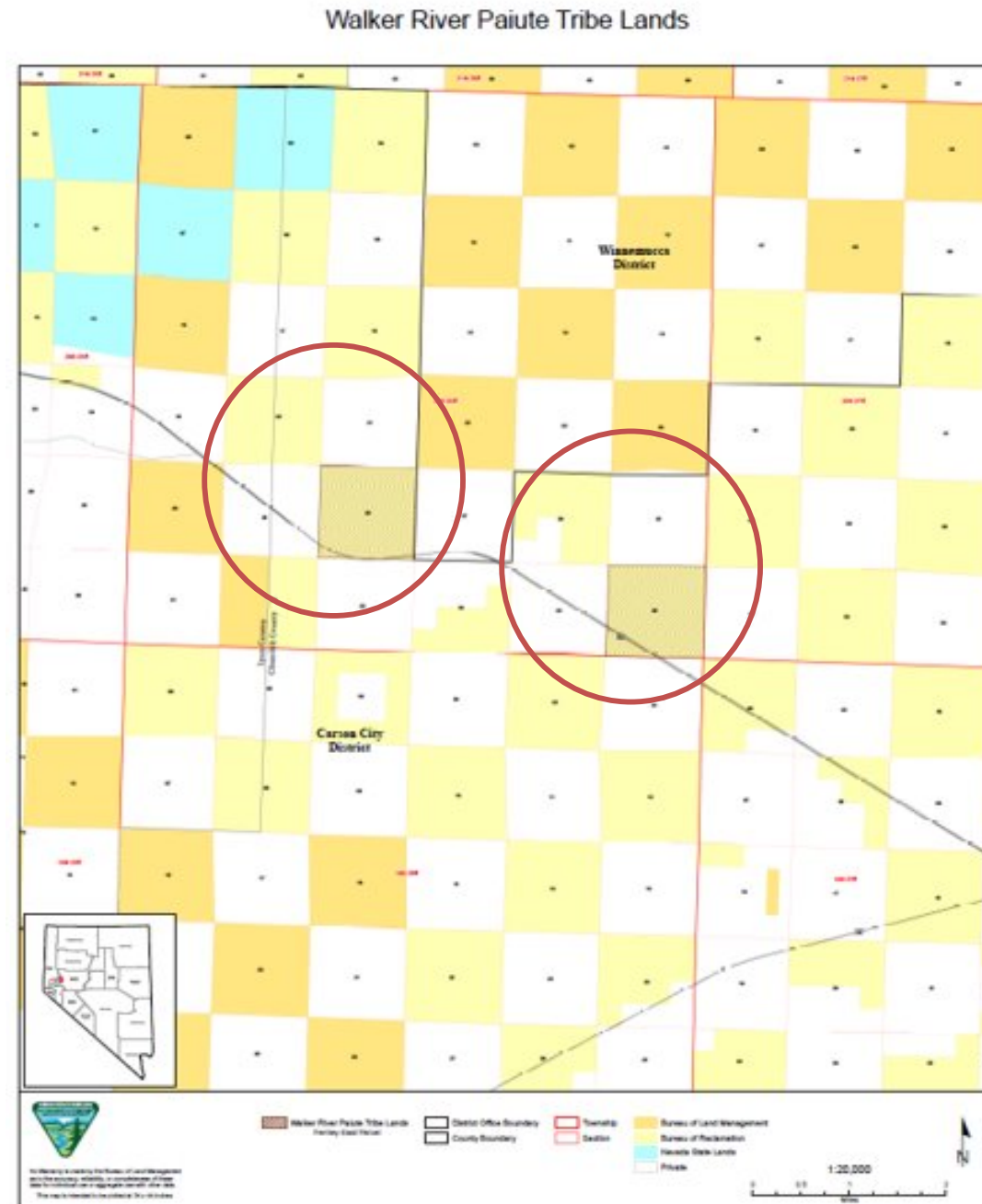
BIA is the lead agency on the Environmental Site Assessment (ESA) with a 1 – year timeline from enactment date. BLM will transfer the legislated lands to the trust.

Community Impact: ESA is valid for 6 months after completion.

Completed: BIA submitted ESA letter with results to Walker River Paiute Tribe and the BLM on May 8th.

Current: BLM is waiting to hear from the BIA and Walker River Paiute Tribe on accepting the lands.

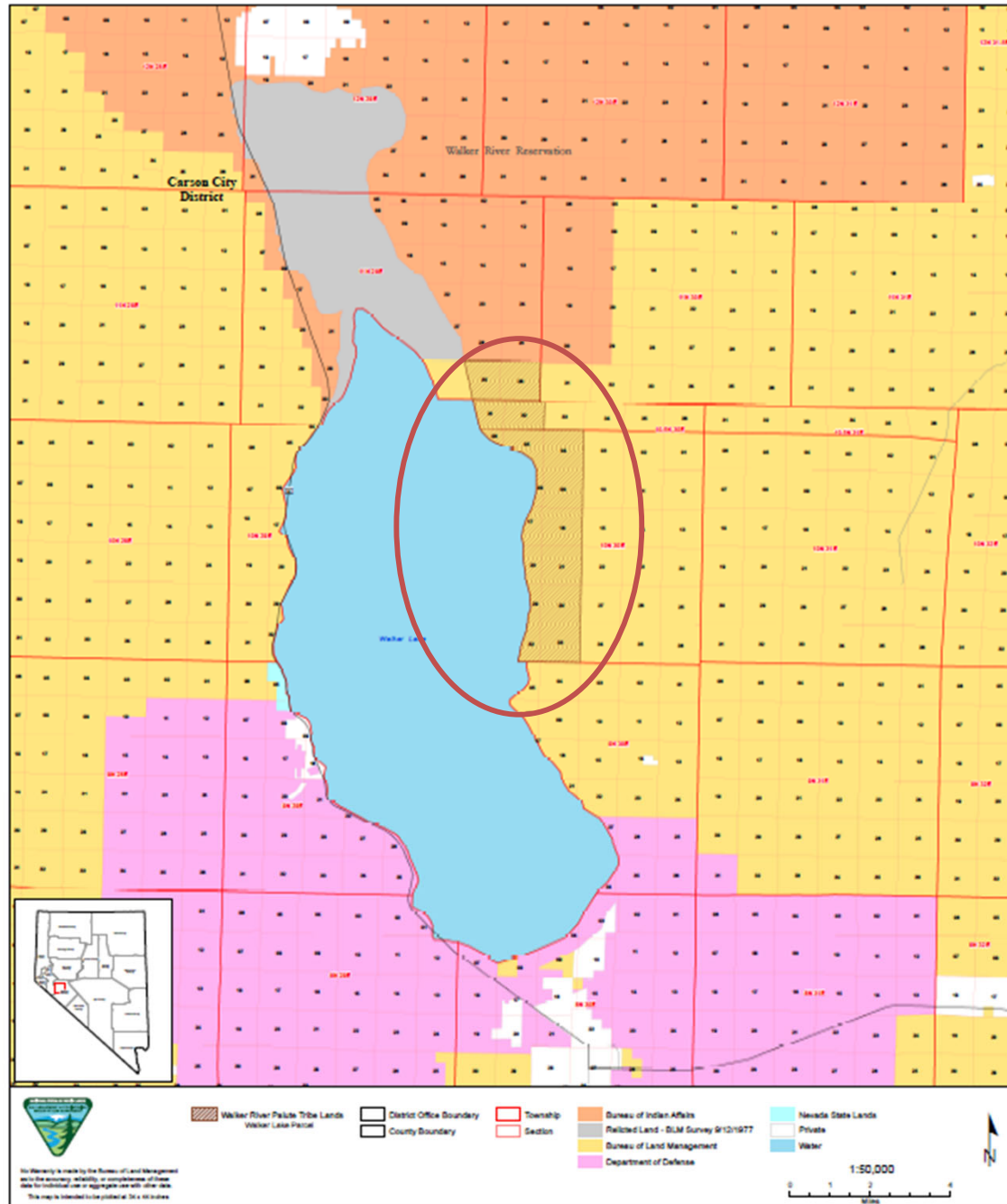
Next: BLM to draft a letter to the BIA to confirm acceptance of the lands.





REALTY ACTIONS

Walker River Paiute Tribe Lands





Section 2907 – Land Conveyances and Exchanges

25,386 acres of Churchill County lands and 13,920 acres of Federal Lands are identified for exchange.

Community Impact R&PPs to Churchill County:

- Section 2907 also identifies 6,892 acres of Federal land for conveyance to Churchill County for the public purposes of
 - constructing and operating a new fire station
 - expansion of an existing wastewater treatment facility
 - operation or expansion of existing gravel pits and rock quarries (10)
 - construction and operation of public recreational facilities (3)
 - 212 acres to the City of Fallon.

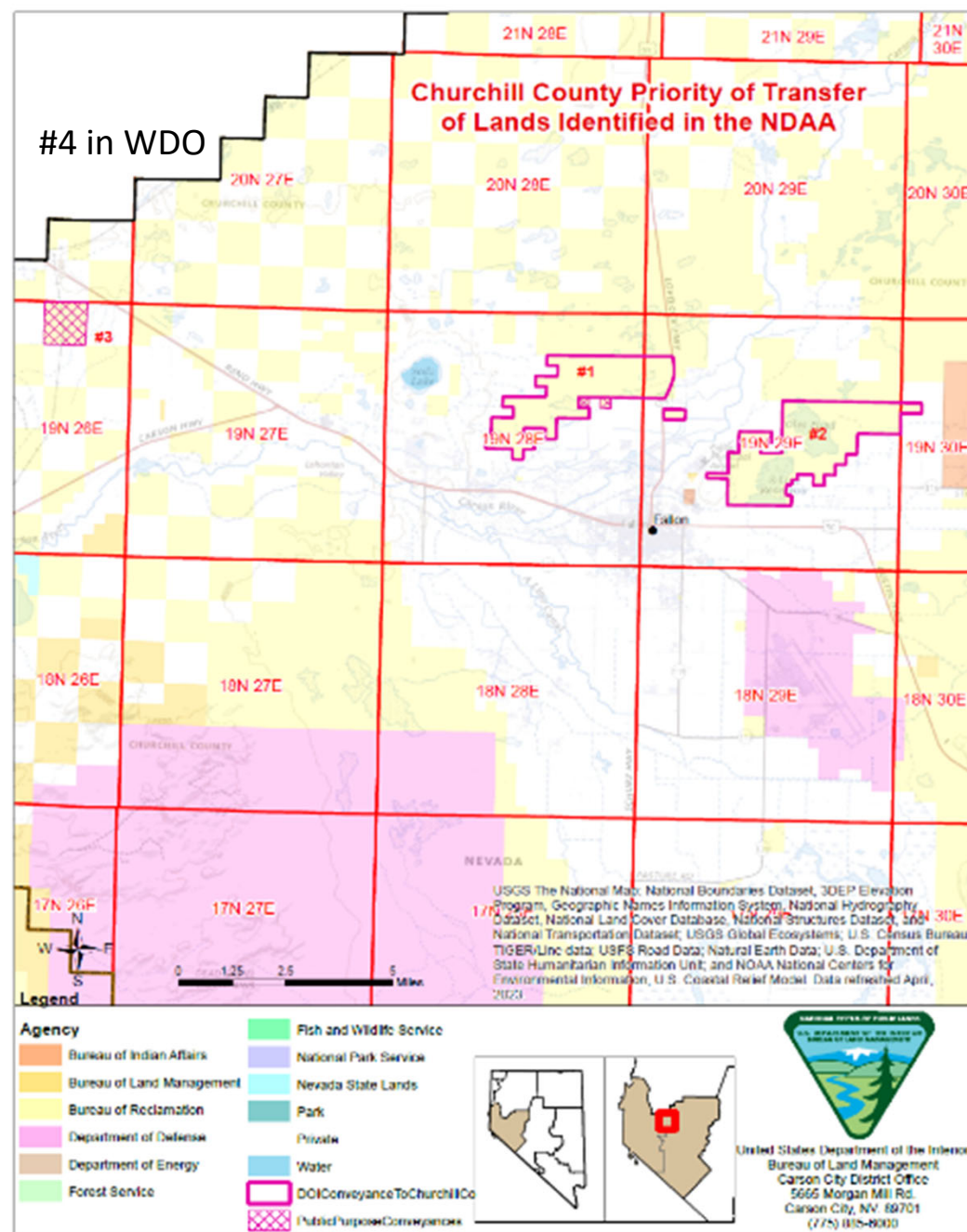
Churchill County four priorities:

1. **Township 19.N Ranges 28.E and Range 29.E**
2. **Township 19.N, Ranges 29.E and Range 30.E**
3. **Section 2, Township 19.N, Range 26.E**
4. **Sections 26, 27, 34 and 35, Township 22.N, Range 26.E.**

Completed: BOR and Churchill County in discussion on priority parcels to be exchanged. Timeline and draft budget plan submitted

Current: BLM and BOR preparing an MOU on roles and responsibilities on land exchange process.

Next: Need to schedule meetings with Churchill County to discuss steps forward for land exchange priorities.





Section 2908 - Checkerboard Resolution Area

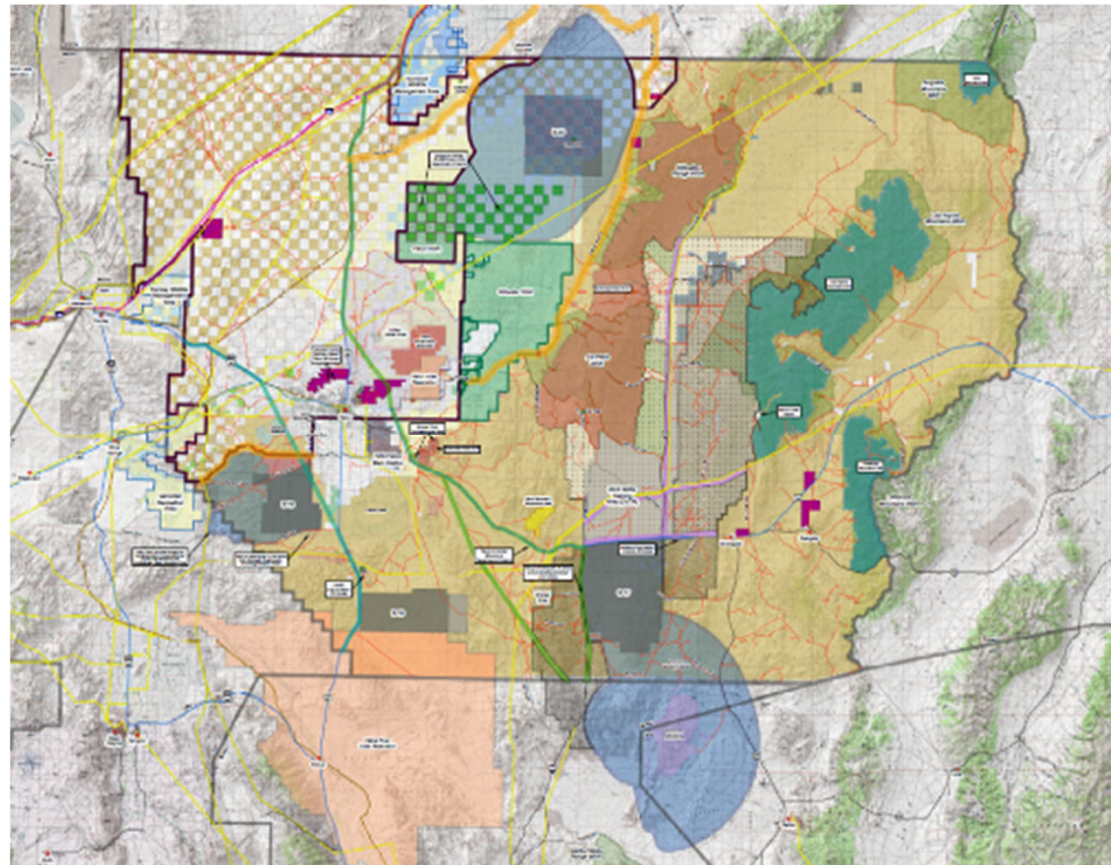
BLM is the lead agency on the land exchange process.

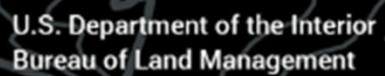
Community Impact: The focus is for DOI and Churchill County private landowners to consolidate Federal land and non-Federal land ownership in Churchill County, NV.

Completed: District Managers and Field Managers briefing review of the Plan at an 80% draft.

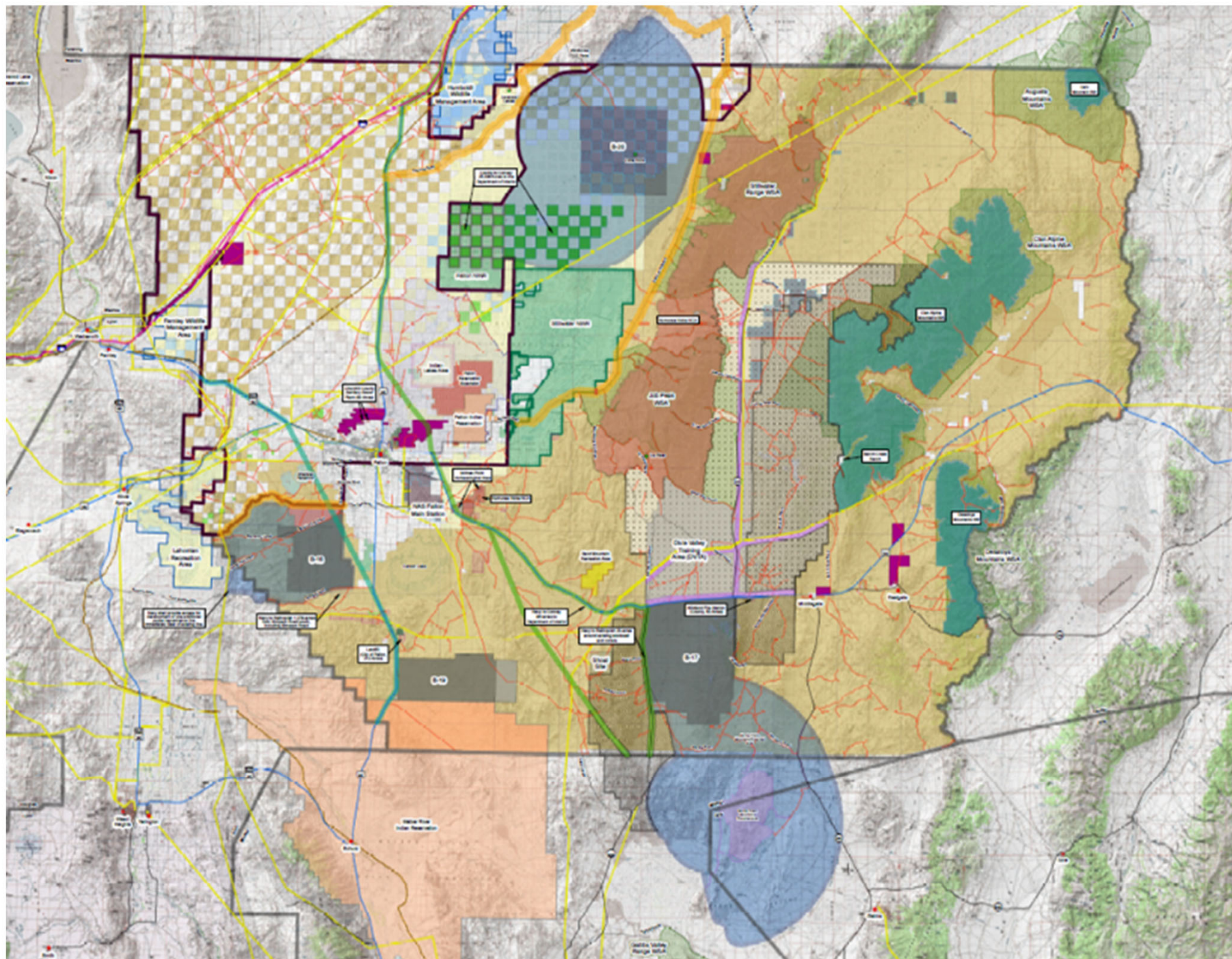
Current: Working towards a 90% draft Plan

Next: Meeting with Deputy State Director to review 90% draft Plan and meet with Churchill County





REALTY ACTIONS





Fallon Range Training Complex Modernization Implementation Plan

Intergovernmental Executive Committee Meeting

Matt Ryan

FRTC Modernization Program Manager

24 MARCH 2025





Agenda



- FRTC Modernization Overview
- MILCON Program
- FY25 Plan Updates: Year 3 Implementation
- Range Overview Slide
- More Information

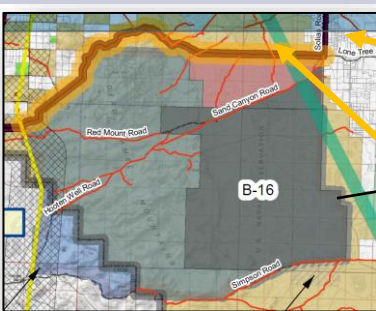


FRTC Modernization Overview

B-20 (NAWDC)	FOC: FY31
Private land (62K acre)	P442/445/446
Grazing payments	P445
Mining Payments	P445
Complete cultural resource surveys	CNIC funds
PEB structure	P446
Pole Line Road relocation	P447
Fence	P446

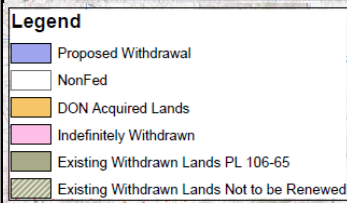
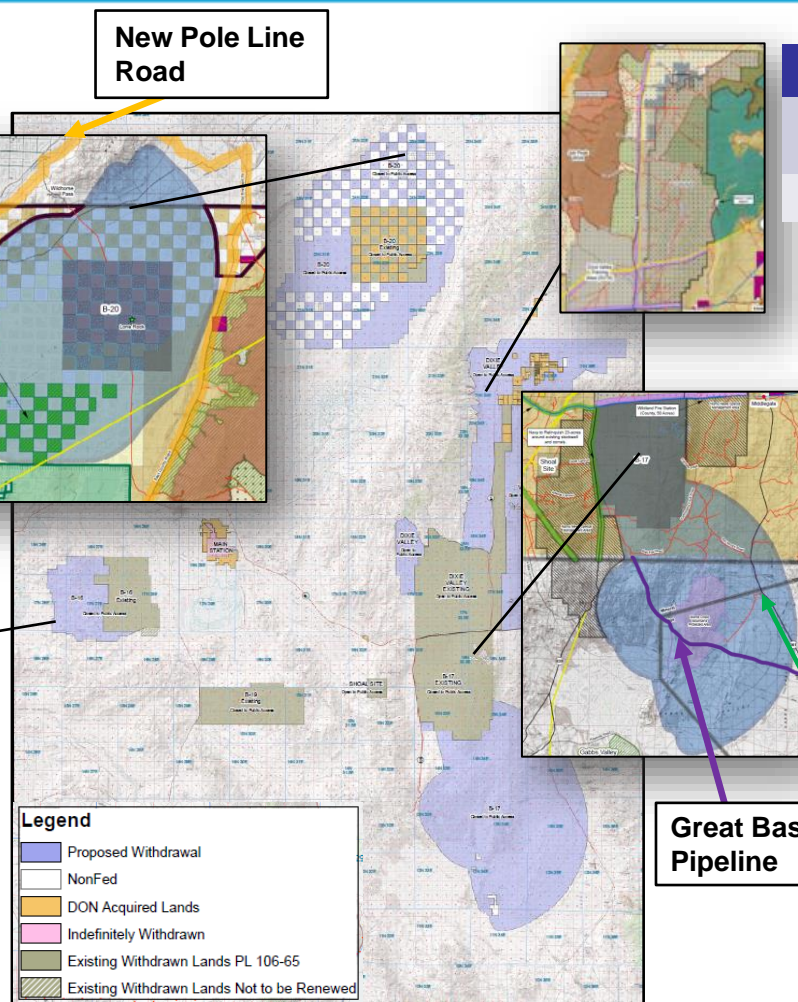
DVTA (NAWDC)	FOC: FY26
Private land (2.3K acre)	P442/445/446
No Fence	Open to public

B-17 (NAWDC)	FOC: FY31
Private land (2.5K acre)	P442/445/446
Grazing payments	P445
Mining Payments	P445
Complete cultural resource surveys	CNIC funds
PEB structures	P446
Pipeline/SR361 relocation	P444
Fence	P446



Reconstructed Lone Tree Road

New Sand Canyon Road



Great Basin Pipeline

State Road 361

B-16 (NSW)	FOC: FY28
Grazing payments	P442
Sand Canyon Road relocation	P448
Lone Tree Road improvement	P448
Fence	P442

Massive multi-year program authorized in FY23 NDAA, will run into FY31.
FOC dates current as of 12MAR25



MILCON Program



FY Plan	Project Name	Execution Agent / Support	Brief Description / Status
21	P442: Training Range Land Acquisition	Lead: Navy Support: BLM	Non-Federal land acquisition, grazing allotment permit modification/payments, B-16 fence, water rights. <u>FUNDS AVAILABLE</u>
25	P445: Training Range Land Acquisition – Phase 2	Lead: Navy Support: BLM	Non-Federal land acquisition, grazing allotment permit modification/payments, water rights, and nominal mining claim payments. <u>AWAITING FUNDING</u>
26	P448: Range Training Complex Improvements (B-16 Sand Canyon / Lone Tree Rd)	Lead: CC Support: BLM, Navy	Sand Canyon NEPA: BLM lead; Lone Tree Road NEPA awarded: Navy Lead. Funds transfer to Churchill County for Design. Design and construction lead: Churchill County.
27	P444: Range Training Complex Improvements (B-17 SR361 / Great Basin Pipeline)	Lead: GB, NDOT Support: BLM, Navy	SR 361 and natural gas pipeline relocation and Navy range improvements. SR361 NDOT lead; Pipeline Great Basin Lead.
28	P446: Range Training Complex with Land Acquisition – Phase 3	Lead: Navy Support: BLM	Non-Federal land acquisition, water rights; infrastructure utilities. Monopoles design/NEPA/roads.
28	P447: Pole Line Rd B-20	Counties Support: BLM, Navy	Pole Line Road Relocation

Acronyms: FY – Fiscal Year, CC – Churchill County, GB – Great Basin Pipeline Company, NEPA – National Environmental Policy Act

**Scope/Cost Amounts are Validated and Refined as it gets closer to Appropriation:
NEPA/Design/Advanced Studies/Rights-of-Way need to be completed prior to construction**



FY25 Plan Updates

Year 3 Implementation



Task	Description	Timeline Driver*	Update (12MAR25)
DVTA/B17 Private Land acquisition	All offers made in DVTA/B17	P442 active appropriations	9 Offers Made 2 Properties Acquired
B16 Grazing payments / modifications	Offers made and BLM action to start at Navy's request at 2-year mark	P442 active appropriations	2 Offers Made
B16/17/20	Initiation of mining claim payments	P445 appropriations FY25	In Progress
B16 Fence under contract	Permits revised; boundary survey completion	P442 active appropriations	In Progress
B16 Sand Canyon Rd. NEPA	BLM lead; EA for Sand Canyon Road Relocation	Complete in support of P448/FY26	Biological Surveys in Progress
B16 Lone Tree Rd. NEPA	Navy lead; EA for Lone Tree Road Improvements	Complete in support of P448/FY26	In Progress
B16 Range NEPA	Navy lead; EA for fence + range improvements	P442 active appropriations	In Progress
B17 Great Basin Pipeline: NEPA /Design	Continued coordination with FERC on design, and NEPA	P444/FY27 execution	In Progress
B17 State Route 361: NEPA/Design	Right-of-way applications with BLM	P444/FY27 execution	In Progress
B20 Private Land acquisition	Begin issuance of Private Land Offers in B20	P442/P445 funds	Initial Notifications Underway
B20 Pole Line Rd. NEPA surveys	BLM lead; design funds/planning	P448/FY28 execution	In Progress



FY25 Plan Updates

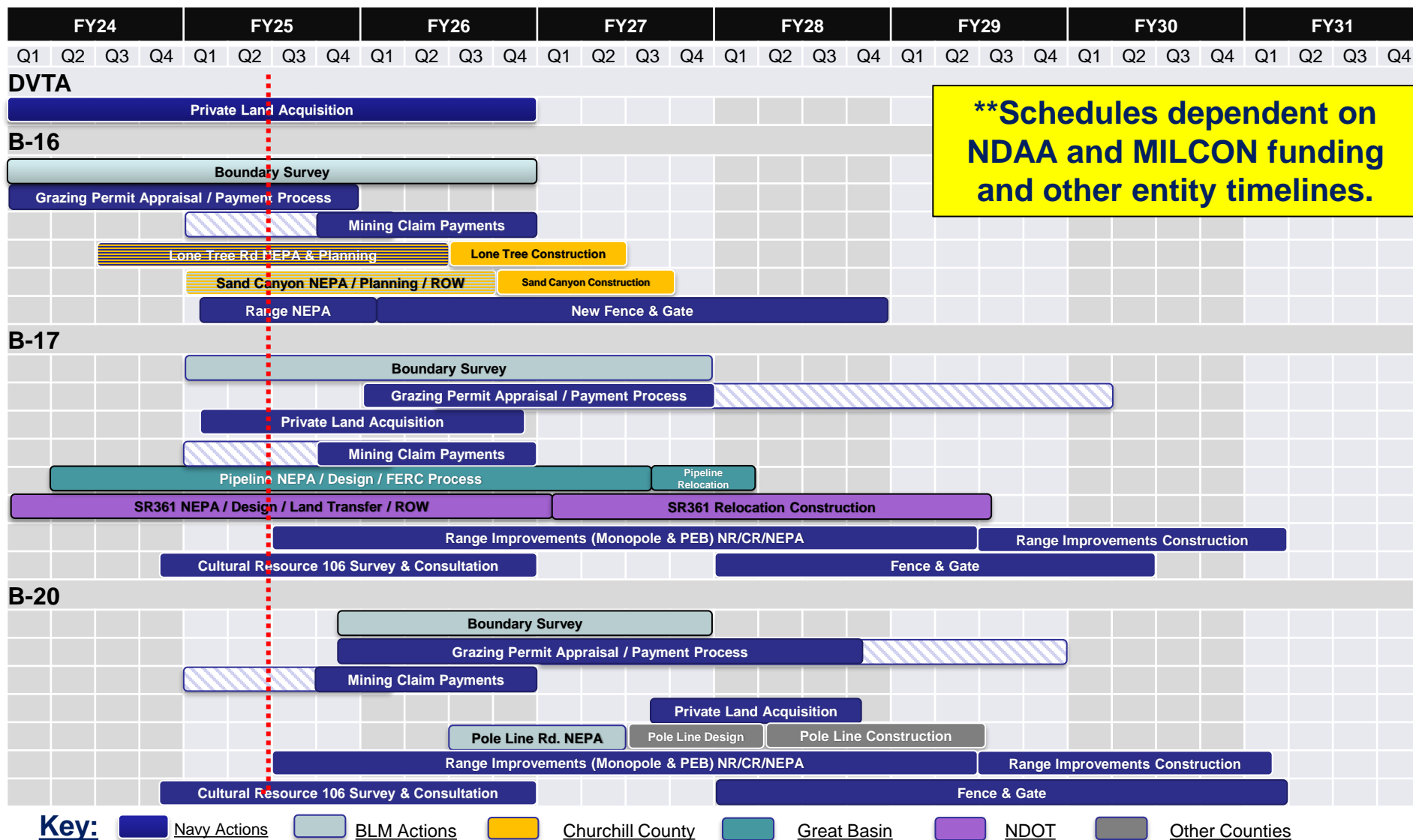
Year 3 Implementation



Task	Description	Timeline Driver*	Update (12 MAR25)
Integrated Natural Resources Management Plan	Draft INRMP to be completed MAY 25; NEPA to start	NDAA requirement for entire expanded area	Draft INRMP in development
Wildland Fire Management Plan	Draft WFMP to be completed SEP 25 Final requires NEPA	NDAA requirement for entire expanded area	Draft WFMP in development
Conservation Law Enforcement Officers	New position descriptions are being written/classified with Human Resources; this will be complete	NDAA requirement; target goal onboard 2 in FY26	In Progress
Sage Grouse Noise Pilot Study	Draft data summary to be complete; NDOW/USGS	NDAA requirement	In progress



Range Overview Slide





More Information



https://frtcmodernization.com

Search...

[HOME](#) [PROJECT UPDATES](#) [IEC](#) [ABOUT THE FRTC](#) [PROPOSED ACTION AND ALTERNATIVES](#) [TRAINING REQUIREMENTS](#) [DOCUMENTS](#) [FAQS](#)
[PUBLIC INVOLVEMENT](#) [ENVIRONMENTAL STEWARDSHIP](#) [SUBSCRIBE](#)

FALLON RANGE TRAINING COMPLEX MODERNIZATION


Welcome to the United States (U.S.) Department of the Navy's website for the *Fallon Range Training Complex Modernization*. This online resource provides information about the proposed modernization of the Fallon Range Training Complex (referred to as the "Fallon Ranges"), located near Fallon, Nevada.

The Navy prepared a Final EIS to assess the potential environmental impacts of [modernizing the Fallon Range Training Complex](#). Modernization would include: 1) renewal of the Navy's current public land withdrawal, 2) land range expansion through the additional withdrawal of public lands and the acquisition of non-federal land, 3) airspace expansion and modifications, and 4) upgrades to range infrastructure. Aviation and ground training would not increase from the types and tempos currently conducted. The Navy signed a [Record of Decision](#) on March 12, 2020.

Click the image to watch an informational video about the Fallon Range Training Complex.



www.frtcmodernization.com

 **SUBSCRIBE HERE**
to receive updates and announcements

Announcements

FY23 National Defense Authorization Act signed, enacting FRTC Modernization

The National Defense Authorization Act for Fiscal Year 2023 was enacted into law on December 23, 2022. This act granted the Navy's proposed expansion and modernization. [Read about Project Updates](#)

Range and Non-Range Specific updates now available ↓
(updated quarterly)

- ▶ [DVTA](#)
- ▶ [B-16](#)
- ▶ [B-17](#)
- ▶ [B-20](#)
- ▶ [Non-Range Specific](#)

UNCLASSIFIED



Natural Resources Program Intergovernmental Executive Committee Brief

Ann Schofield
March 24, 2025



Natural Resources



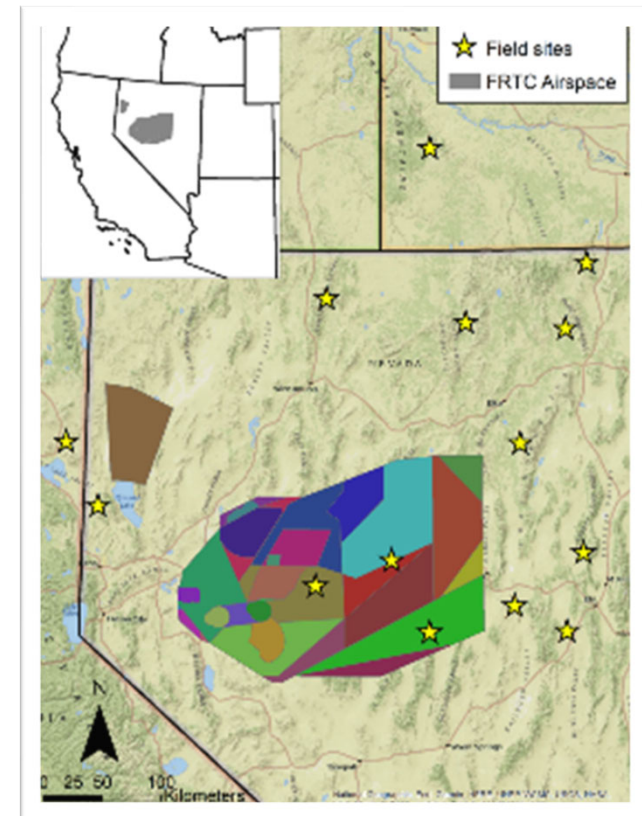
Sage Grouse Noise Study

Purpose:

- Assess potential effects on Sage Grouse in response to Military Aircraft overflight noise

Current Status:

- Year 2 of the Pilot Study phase
- Fully Funded for 2025 fieldwork
 - DoD SERDP program- potential future funding source
- Field preparations in progress
 - Staff onboarding and fieldwork to begin soon
- Continue to work with USGS and NDOW






Natural Resources



Natural Resources Plan Revisions

Integrated Natural Resources Management Plan

- Integrating biological data and updating sections from EIS data
- Address ongoing plan updates to plan
 - Revise goals and objectives
 - Update species lists, status and management
 - Incorporate recently completed plans
- Expecting draft for stakeholder review very soon
- EA is a 1-year process: EA contract to be awarded in mid -2025





- Evaluate fire risk of expansion lands
- Propose new fuel breaks/treatment areas
- EA contract to be awarded in 2025



- Fuel break installation - B17 priority
 - Implementation planned for fall 2025
- B17 fire scar restoration
 - Implementation fall 2025



- ## –Subject Matter experts in the Great Basin



Current NEPA Actions



B-16 Follow-on NEPA:

•B16 infrastructure development EA

- Navy is the lead agency
- Analysis for fence installation, road improvements, other infrastructure needed within the expanded B16
- Contractor conducting resource surveys and developing draft EA
- Public review of draft EA planned: May 9 – June 8, 2025





Questions



Cultural Resources Intergovernmental Executive Committee Brief

Mike Baskerville
March 24, 2025



B-20 Inventories (Ongoing)



- Far Western crews inventoried approximately 87,770 acres within the expanded B-20 Range.
- The inventory documented 572 cultural properties, the majority of which were associated with pre-contact activities. The majority of the documented properties were primarily located in the southern, eastern, northern, western edges of the expansion area.
- As the contract occurred prior to the inventory alignment each field crew had a minimum of one Native American Archaeological Technician assigned.
- Additional contract to inventory the remaining 13,000 acres has been awarded to SRI.



B-17 Inventory (Ongoing)



- Work has commenced on the inventory of 241,025 of the B-17 expansion area.
- Approximately 36,827 acres has been inventoried.
- Far Western has begun to inventory an additional 60,000 acres.
- Native American Monitors were assigned to Far Western Crews for the original 36,000 acres, for the remainder of the B-17 inventories, monitors will complete inventories on their own. A work plan for the Native American Monitoring Inventory was submitted to NAS Fallon, comments from the Base have been submitted to Region SW.



Documented Results



- Within B-16, cultural resource inventories located and documented 193 cultural properties.
- Cultural properties types include lithic scatters, quarries (including two obsidian), pictograph sites, historic roads, refuse scatters, mines, and corrals.



Ethnographic and TCP Studies



- Both the Ethnographic and TCP Reports have been received by the Navy.
- NAS Fallon has provided comments on the ethnographic report to region. The TCP report has been partially reviewed.



Fallon ICRMP and PA Development



- A working Draft Programmatic Agreement (PA) Draft was completed in 2024. Drafts of the plan were forwarded for comment to Tribal, County, and Local Governments, as well as interested parties.
- A revised working draft has been completed that incorporated applicable comments. The revised draft has been sent to Tribal, County, and Local Governments as well as interested parties for additional review and comment.
- A draft of the Integrated Cultural Resource Management Plan has begun.



Questions



NAS Fallon Intergovernmental Executive Committee Tribal Engagement Program

**Toni Burton, Tribal Liaison
March 24, 2025**



Program Updates



Tribal Access MOA

- **Purpose:** to establish a procedure for accessing the FRTC ranges based on the needs of each affected Tribe & the Navy
- **2024 Progress**
 - **Mar 2024** Navy sent final draft to Tribes for review/comment
 - **Apr 2024** Received comments from Fallon Paiute-Shoshone Tribe
 - **June 2024** Revision with Navy edits sent to Tribes for review
- **Mar 2025**
 - NAS Fallon has continued communication for final signatures from Tribal partners



Program Updates



Draft Programmatic Agreement

*Tribes have been invited as Consulting Parties

- Jan 2024** Tribal consultation meeting-first look at draft document
- Mar 2024** Deadline for all comments from Tribes
- May 2024** Revised draft document sent to Tribes for review
- Oct 2024** Amendment 2 to PA for extension until Dec 2025 sent to Tribes for review

•Current Status

- NAS Fallon working with ACHP & SHPO on draft PA
- Next revision draft PA out to Tribal partners by April 2025
- NAS Fallon will continue Tribal consultation in the coming year



Program Updates



Cultural Resource Survey Reorganization

- **Fall-Winter 2024** NAS Fallon has continued discussions with our Tribal partners to answer questions and discuss the concerns/suggestions of the Tribes
 - **Proposed plan:** restructuring current method of surveys to enhance data collection of Tribal perspective of sites and areas of traditional cultural importance. Tribal monitors will field review existing contractor survey results while also providing additional Tribal perspective
- **Jan 2025** Draft work plan sent to Tribes
- **Mar 2025** NAS Fallon continues to work with NAVFAC SW to finalize the work plan to move forward with Tribal participation



Program Updates



B-16 Range Infrastructure

- **Objective** to improve and develop new infrastructure including route improvements and potential expansion of free maneuver area
- **Mar 2025** NAS Fallon sent notification to Tribal partners to initiate Tribal consultation
- **Spring 2025** Tribal Liaison continue follow-up
 - Scheduled site visits with NASF Cultural Resource team
 - Requested meetings for additional government-to-government consultation
 - Collect comments and other meaningful feedback provided by Tribal partners



Toni A. Burton, Tribal Liaison
Office: (775) 426-3605
Cell: (775) 686-8283
Email: toni.a.burton.civ@us.navy.mil

NAS Fallon 4755 Pasture Road, Bldg. 307
Fallon, NV 89406-5000
www.frtcmodernization.com

Mining Claims Update

IEC Meeting

March 24, 2025



Mining Claims

- In accordance with the FY23 NDAA, Sec 2995 (a)(5)(A) and Sec 2995 (a)(5)(B), the Navy will notify holders of mining claims impacted by the modernization and make payments to these holders.
- The Navy, in coordination with BLM and NDOM, has identified:
 - 29 holders of claims
 - 390 total mining claims
- Funding for the payments of the mining claims is included in P-445 (FY25)
 - Waiting for the FY25 appropriations to initiate notification and payment process
 - One-time payment

Notification and Payment Process

- As required per Sec 2995 (a)(5)(A) and Sec 2995 (a)(5)(B), the Navy will send notification letters to holders of claims impacted by the FRTC modernization informing them that their claim(s) will be impacted and offering a one-time payment.
- An Acknowledgement of Payment for Impacted Mining Claim(s) document will be sent as an attachment to the letter with details of the Navy's proposed payment and payment amount to the holder.
- The payment amount will be based on the investment the holder(s) has made on the claim(s) in maintenance fees over the length of time they have held the claim(s) based upon BLM's records.
- The holder(s) will be given 45 days to provide the amount(s) they believe have been paid in maintenance fees with supporting information if they disagree with the Navy's proposed payment.

Notification and Payment Process (cont.)



- The holder(s) can accept the Navy's proposed payment by signing and sending the Acknowledgement of Payment for Impacted Mining Claim(s) document to the Navy, at which point the Navy will proceed with making the payment to the holder(s).
- Regardless of whether or not holder(s) accept the Navy's proposed payment, they will eventually not be able to access their claims once the bombing ranges are fenced for the duration of the land withdrawal.
- Navy will send notification to the BLM with the list of holders who have accepted the Navy's payment.

**FAQs will be added to the
FRTC-M Website at:
frtcmodernization.com**


Next IEC Meeting

- Call for agenda items
- Schedule next meeting
 - Proposed date
 - Location

Comment/Question Instructions

USING ZOOM DESKTOP OR MOBILE APPLICATION

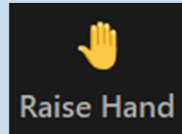
Type Your Comment/Question



- 1) Click on the Q&A icon.
- 2) Type your name, organization (if applicable), and comment/question.
- 3) Your comment/question will be read by the moderator.



Speak Your Comment/Question



- 1) Click on the RAISE HAND icon.
- 2) When it is your turn, the moderator will announce your name and prompt you to unmute your microphone.
- 3) Speak your name, organization (if applicable), and comment/question.



USING THE TELEPHONE

- 1) Press ***9** to indicate you have a comment/question.
- 2) When it is your turn, the moderator will announce the last 4 digits of your phone number and ask you to unmute your audio by pressing ***6**.
- 3) If your phone has a mute feature, make sure your phone is not muted.
- 4) Press ***6** to unmute or mute yourself.
- 5) Speak your name, organization (if applicable), and comment/question.



- 3-minute maximum per person
- Be courteous and respectful!
- The Committee reserves the right to reduce the time or limit the total time allowed for public comment/question.

Adjourn

Thank you!